

Palisades Reservoir

SPECIAL THANKS TO  
 Rob Hagadorn  
 Kiehne Bookkeeping  
 Cheryl & Al Haines  
 Jeremy Larsen  
 Lila Wheatley  
 jhnordic.com












Please patronize the local businesses shown within, they have helped fund the Alpine Cross Country Ski Association Ski Trails.



alpinexcski.org

## Map Legend

- |  |  |
|--|--|
|  Easy Trails |  Moderate Trails      |
|  3 miles     |  3.32 miles ungroomed |
|  1.75 miles  |  Difficult Trails     |
|  2 miles     |  3.66 miles ungroomed |
|  |  1.52 miles ungroomed |

## ETIQUETTE

### Skiers

- Don't ski on closed trails, please attend to cautionary signage.
- Do not obstruct ski trails or intersections.
- When stopped, step to the side, out of tracks.
- Yield the trail to skiers that overtake you from behind.
- If you fall, move off the track as quickly as possible.
- Know the trail difficulty symbols and ski within your abilities.
- Dogs are allowed on trails, but please keep them under control.

### Pedestrians, Snowmobilers, Bikers and Snowshoers

- Snowshoe to the right or left of the classic groomed ski tracks.
- Please give skiers the right of way.

### Notice!!

When you participate on the Alpine Cross Country Ski trails you are recreating at your own risk. All liabilities are taken upon yourself.

Stay informed about grooming and events

Like us on facebook!

